












PURPOSE Feasibility

©COPYRIGHT
 This drawing belongs to Streetcam Culture & Community, Traffic & Engineering Section. Neither the whole nor any part thereof may be reproduced without prior written permission.
 Based upon Ordnance Survey Mapping with the permission of the Controller of Her Majesty's Stationery Office © Crown copyright. Unauthorised reproduction infringes Crown copyright and may lead to prosecution or civil proceedings.
 London Borough of Havering 100024527

NOTES

-  Existing tactile paving
-  Existing double yellow line parking restriction
-  Existing single yellow line
-  Existing vehicle crossover
-  Existing footway parking bays – all to be removed
-  Existing highway tree
-  Proposed kerbed chicane island planted with tree and bollard, 2.0m radius including 30cm channel in front of kerb
-  Proposed chicane island planted with shrubs and bollard where near a tree or lamp column, 2.0m radius including 30cm channel in front of kerb
-  20mph zone start and end signs
-  Proposed double yellow line parking restriction
-  Proposed 20mph roundel painted on road

REVISION	AMENDMENT	DATE
B	Revised public consultation	8.13
A	Public consultation	1.5.13

JOB TITLE
 Branfil Primary School, Traffic Calming and Pedestrian Improvements

DRAWING TITLE
 South View Drive Proposals

Havering
 LONDON BOROUGH OF HAVERING
 STREETCAME CULTURE & COMMUNITY
 TRAFFIC & ENGINEERING

10th FLOOR MERCURY HOUSE
 MERCURY GARDENS, ROMFORD,
 ESSEX, SSM 1 3DU
 TELEPHONE: NO. 01708 434343
 FAX: NO. 01708 433721
 EMAIL: streetcam@havering.gov.uk

DRAWN BY	NC	CHECKED BY	MP	APPROVED BY
SCALE	1:500	DATE	13 Apr	
ACAD REF:		DRAWING No	Q1056/0B/03	REVISION
Sheet Size:	A3 (297x420)			B

